Instructions for IOS devices:

1. Go to the App Store on your device and search for “arcgis”
2. Install and Open the ArcGIS app

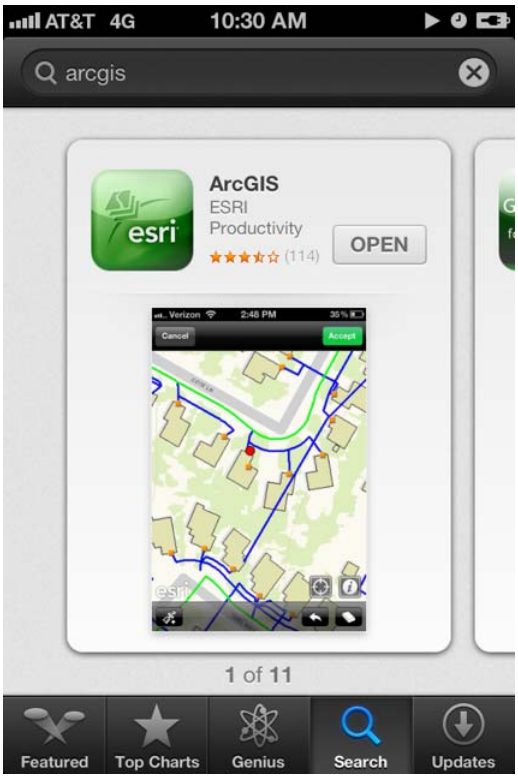



3. Touch “GIS Connections”
4. Click on the “+” sign in the upper right corner to add a new GIS Connection

5. Type the following in the box: http://gis.fwb.org/arcgis/mobile
6. Click “Done”

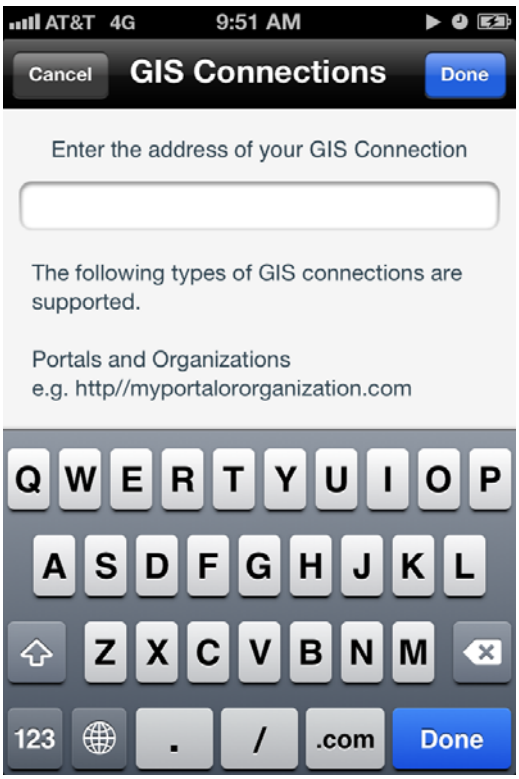

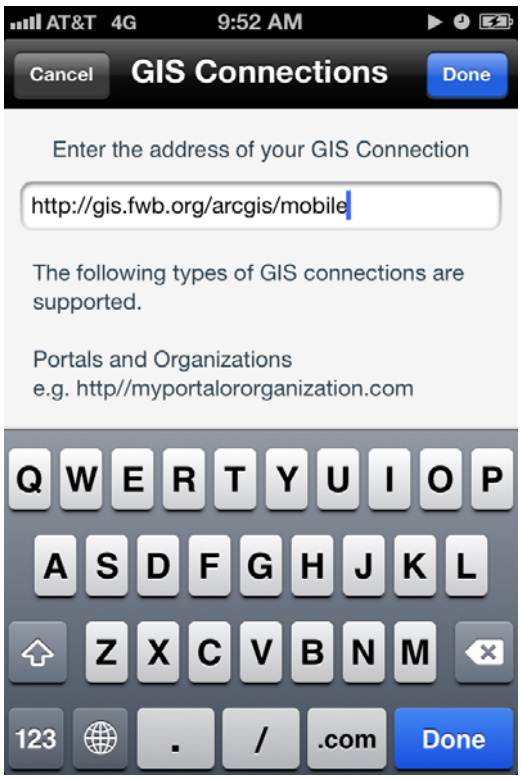

7. When prompted for a Username and Password enter:
   FWBGuest
   FWBGuest!

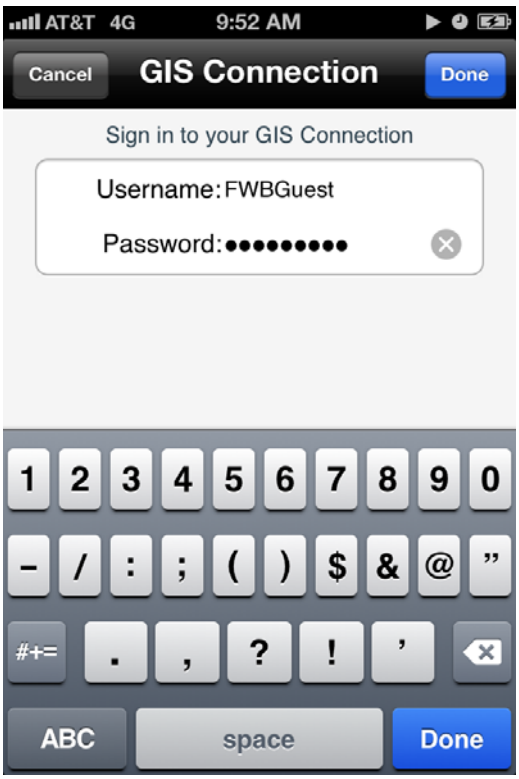

Once the connection is made to our server it should be added to the GIS Connections.

8. Touch “Maps”, another screen with maps will appear
9. Touch on “Maps” again

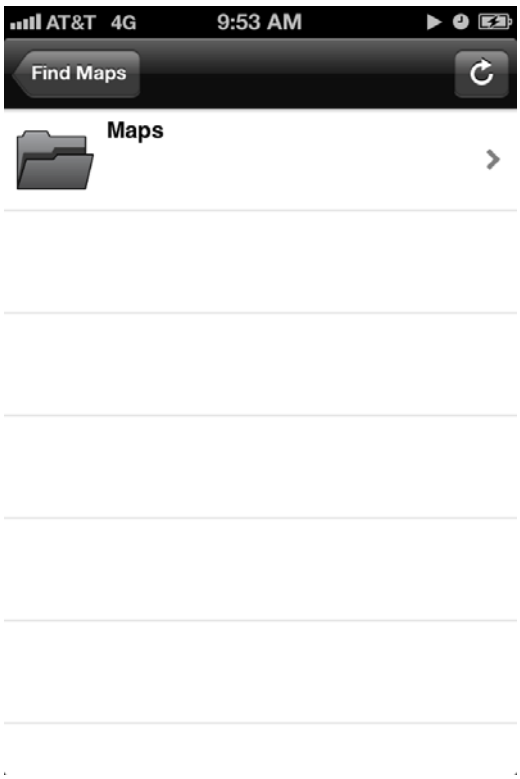

10. Choose which map you would like to view by picking on the map icon to the left of the title

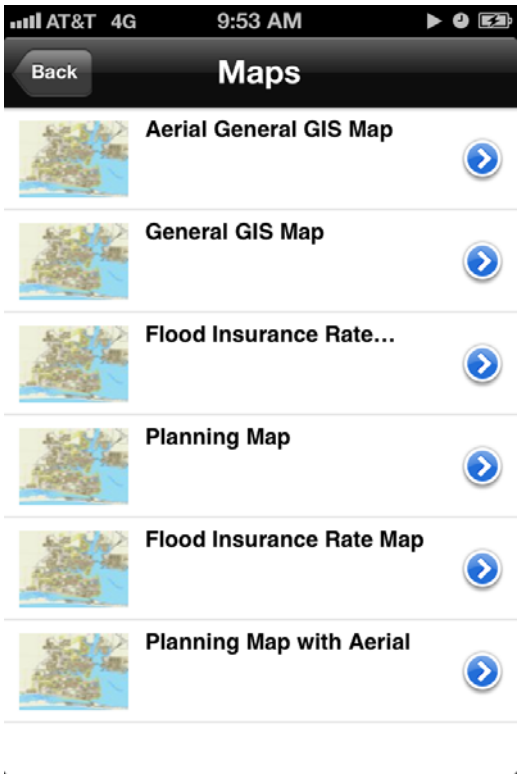

11. Using pinch movements you can zoom in or zoom out, use swipe movements to pan around

On an small IOS device like an IPod, ITouch or IPhone:

12. Touch on the *i* in the lower right corner of the app to view a list of layers that can be turned On/Off on the Content tab. A legend is also viewable from the Legend tab.



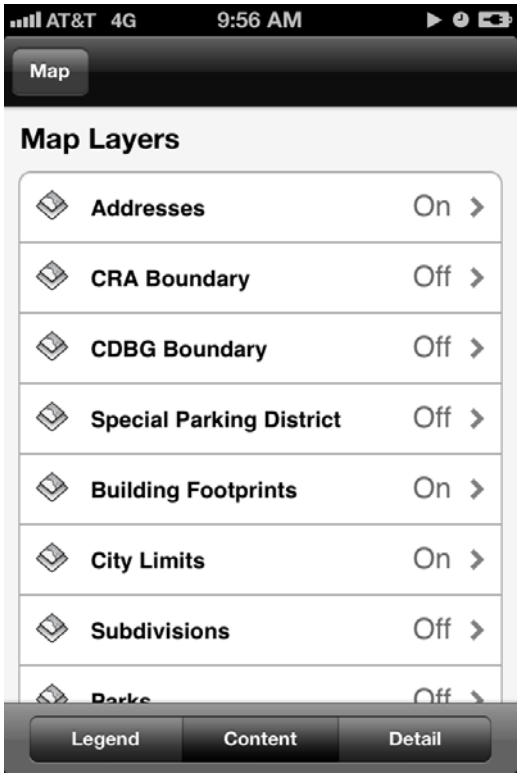

For larger IOS devices – please see the next page.

On a larger IOS device like an IPad:

13. There is a tab with the arrow pointing to the left towards the middle left of the screen, touch it and you will see your map options. The Content button at the bottom of this tab allows you to view a list of layers that can be turned On/Off. The Legend button shows you the visible layers and their respective legend.

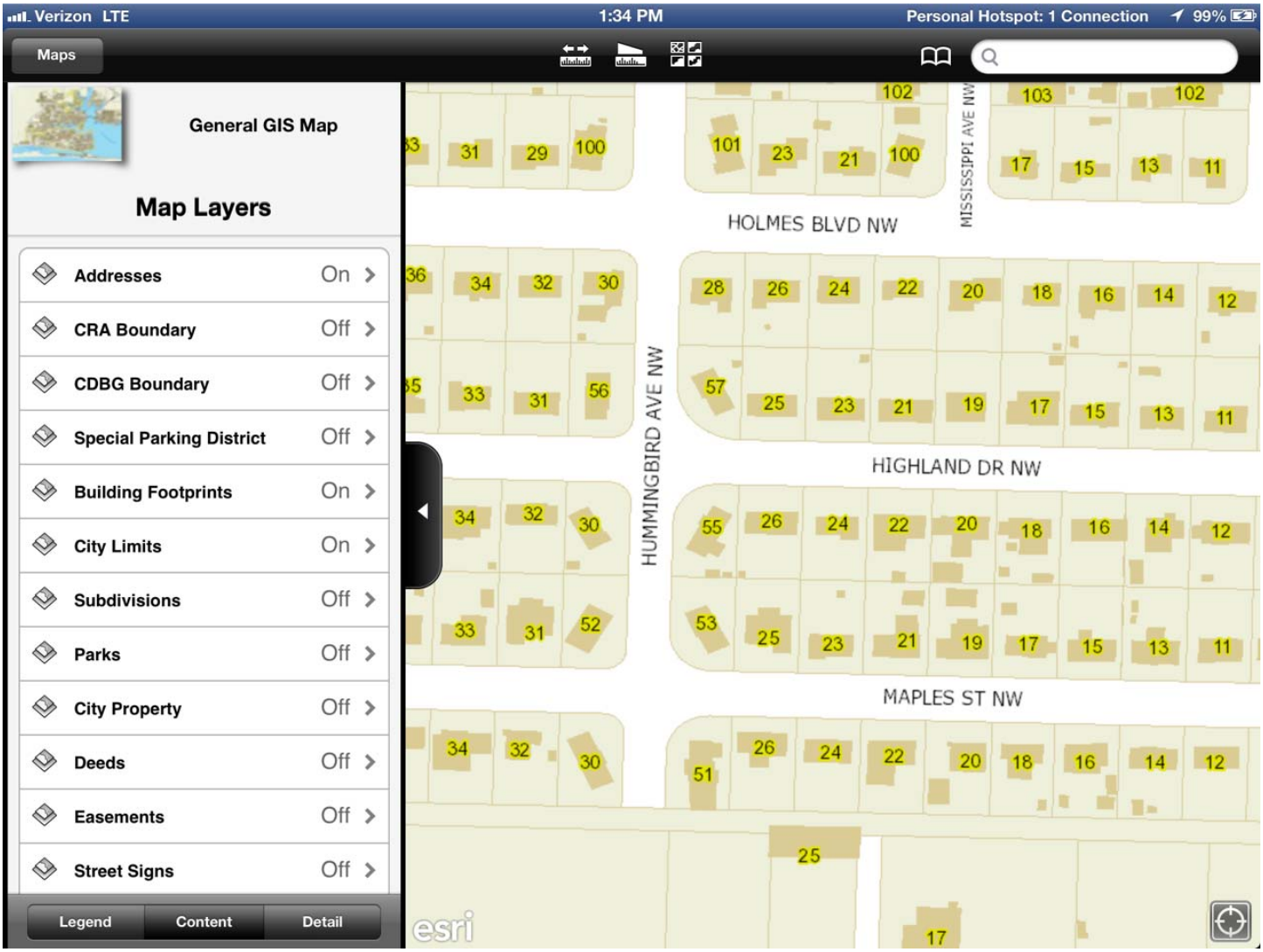

If you have any questions or comments, please feel free to contact us via email at FWBGIS@fwb.org or by phone at 850-833-9647